











59 Mile - EASTWARD TOUR ROUTE (Yellow Markers)					
Distance	Total	Turn	Notes	RS Hours	
			START: Festival Park (N 35° 32' 26", W 77° 03' 15")		
0.4	0.4	L	onto S. Mac Nair Street (Coffee Caboose)		
0.0	0.4	R	onto E. Main Street		
0.4	0.8	R	onto NC-32 (Haven's Garden Park, Backwater Jacks Restaurant, Inner Banks Outfitters)		
4.2	5.0	L	to stay on NC-32 / Broad Creek Road (Gas Station)		
1.6	6.6	R	onto Harvey Road (SR-1331)		
2.7	9.3	R	onto Goose Creek Road (SR-1332)		
0.6	9.9	L	to stay on Goose Creek Road (SR-1332)		
2.0	11.9	R	onto Camp Leach Road		
1.9	13.8	R	into entrance of Goose Creek State Park		
0.2	14.0	RS	REST STOP: Goose Creek State Park (N 35° 28' 41", W 76° 54' 06")		8:00am - 10:00am
	14.2	R	when leaving the rest stop, head back out of the park and turn RIGHT onto Camp Leach Rd.	8.1 miles to next RS	
3.1	17.1	L	onto Hawkins Beach Road (SR-1336)		
1.6	18.7	R	onto Turnage Road		
1.7	20.4	L	onto Archbell Road		
0.3	20.7	R	onto NC-92		
0.8	21.5	R	onto S. Main Street (Welcome to Historic Bath, NC)		
0.3	21.8	RS	REST STOP: Craven and Main		9:00am - 1:00pm
0.1	21.9	L	Continue on Main to Bonner Point, left on Front Street		18.1 miles to next RS
0.1	22.0	L	onto King Street (SR-1741)		
0.5	22.5	CS	cross over Carteret Street and continue on King Street (SR-1741)		
6.2	28.7	R	onto NC-264		
1.6	30.3	L	onto Free Union Church Road (SR-1609)	 	
2.2	32.5	R	onto Christian School Road (SR-1619) Rough Road Surface		
4.1	36.6	L	onto Terra Ceia Road (SR-1616)		
3.3	39.9	R	onto NC-32 (Caution!! Railroad Tracks!!)		
0.1	40.0	RS	REST STOP: Acre Station Meat Farm (N 35° 35' 48", W 76° 49' 22")		10:30am - 4:00pm
0.0	40.0	L	when leaving the rest stop, turn LEFT back onto NC-32		18.9 miles to Camp
0.0	40.0	R	onto Ripp Hwy (SR-1532)		     
2.5	42.5	L	onto Main Street (Caution!! Railroad Tracks!!)		
0.0	42.5	R	onto Beaver Dam Road (Caution!! Railroad Tracks!!)		
2.0	44.5	R	onto N. Boyd Road/Biggs Road (Caution!! Railroad Tracks!!)		
2.1	46.6	R	onto Everett Road		
0.7	47.3	R	onto Slatestone Road		
7.5	54.8	R	onto Highland Road (SR-1501)		
0.8	55.6	R	onto S. Reed Drive		
0.5	56.1	L	onto Lawson Road		
0.7	56.8	L	onto N. Market Street		
0.5	57.3	CS	cross over E. 15th Street and continue on N. Market Street		
0.7	58.0	CS	cross over NC-264 and continue on N. Market Street (Gas Station)		
0.3	58.3	R	onto W. 2nd Street		
0.2	58.5	L	onto Gladden Street (Washington Civic Center, Bills Hot Dogs)		
0.1	58.6	CS	continue on W. Stewart Parkway (Downtown Washington)		
0.3	58.9		Finished! Festival Park (N 35° 32' 26", W 77° 03' 15")		

For SAG support from 8:00am to 4:30pm you can call, or text 937-536-6046.
Include the route you are doing, road name, approximate total mileage on the route and reason you need assistance.
Call RFRH Rider Services at 805-320-2967 for any questions and general assistance.
Call 911 or *HP for any emergencies.

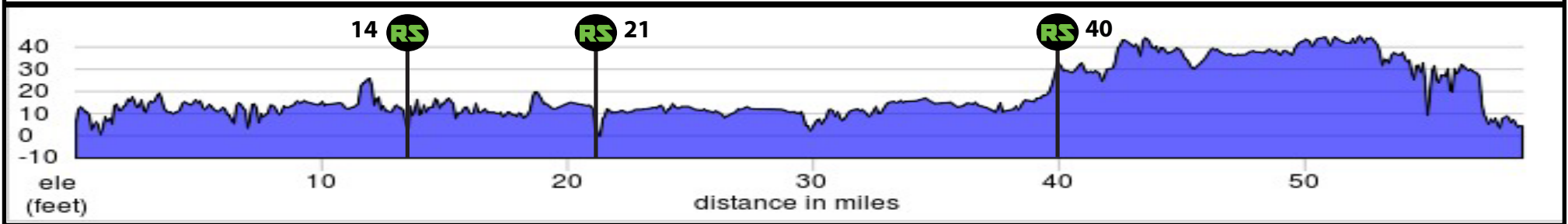
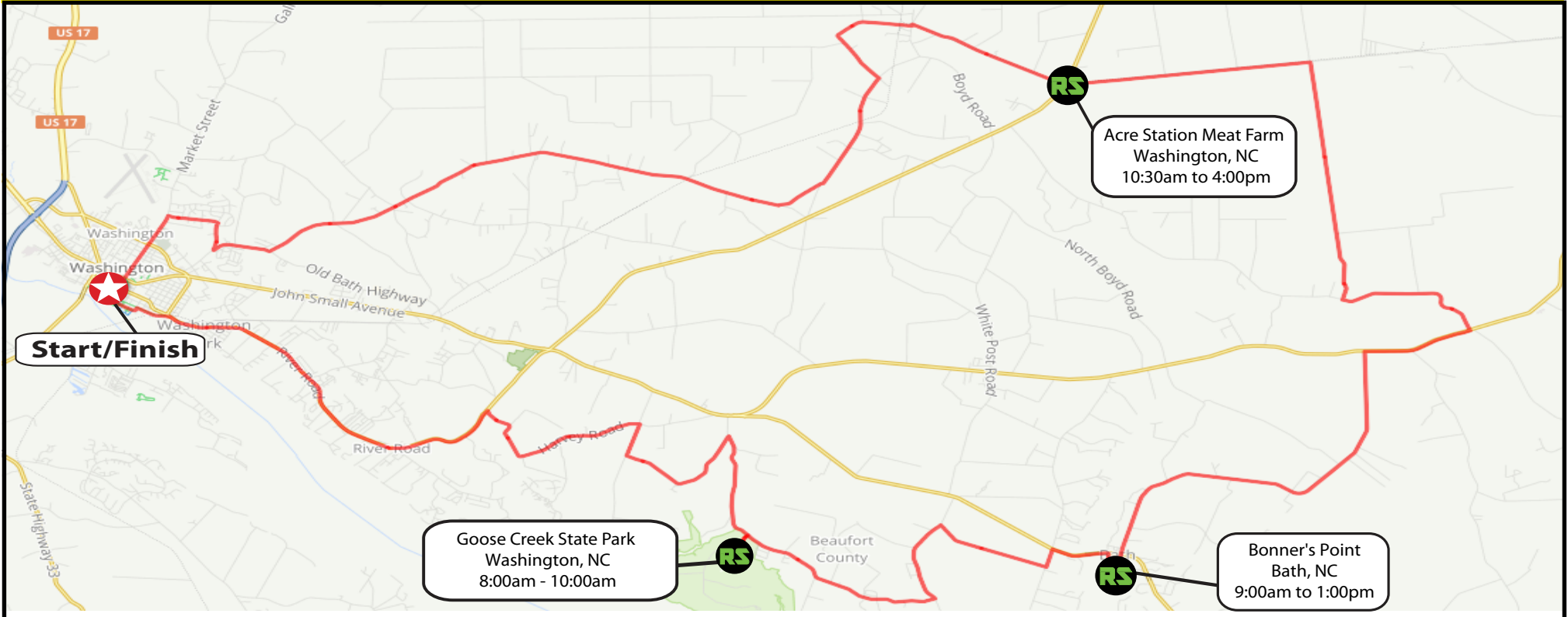
Little Washington, NC

RIDE FOR ROSE HAVEN 2018

Day: Saturday Distance: 59 miles Elevation Gain: + 494ft # of Rest Stops: 3 Route Hours: 7:30am to 4:30pm

For SAG support between the hours of 8:00am and 4:30pm, call or text your location to 937-536-6046.
Always include your location, the street name, approximate mileage and reason for needing assistance.

EASTWARD TOUR ROUTE



If you experience railroad tracks, it is recommended that you dismount and walk your bike across to avoid any accidents.

